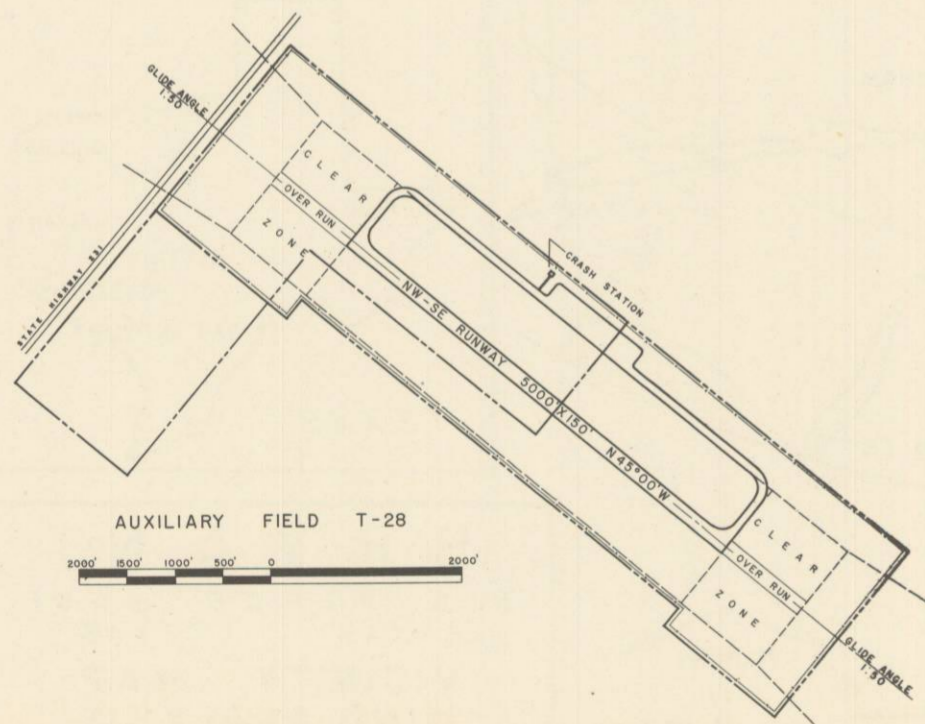
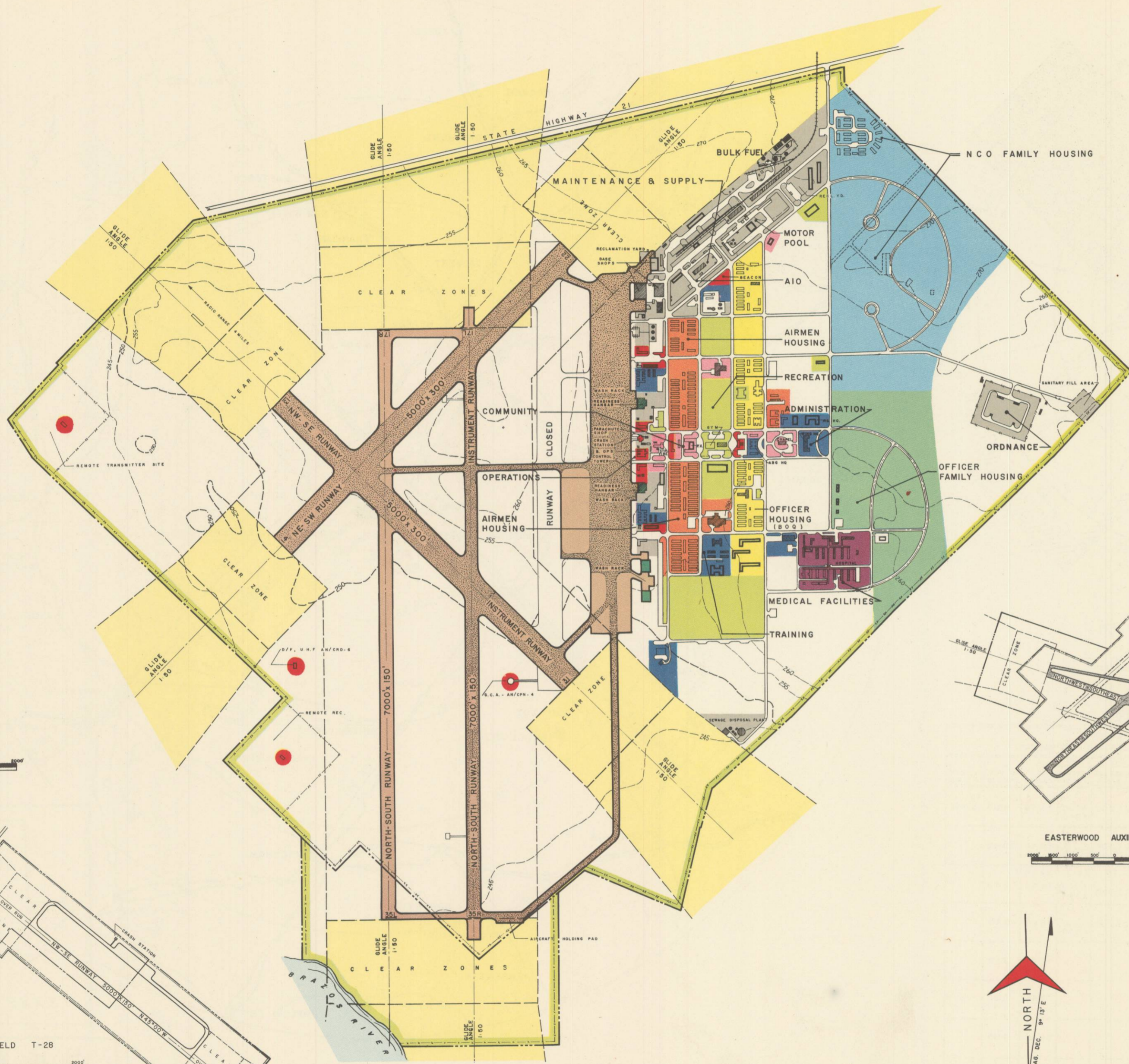


AUXILIARY FIELD T-33



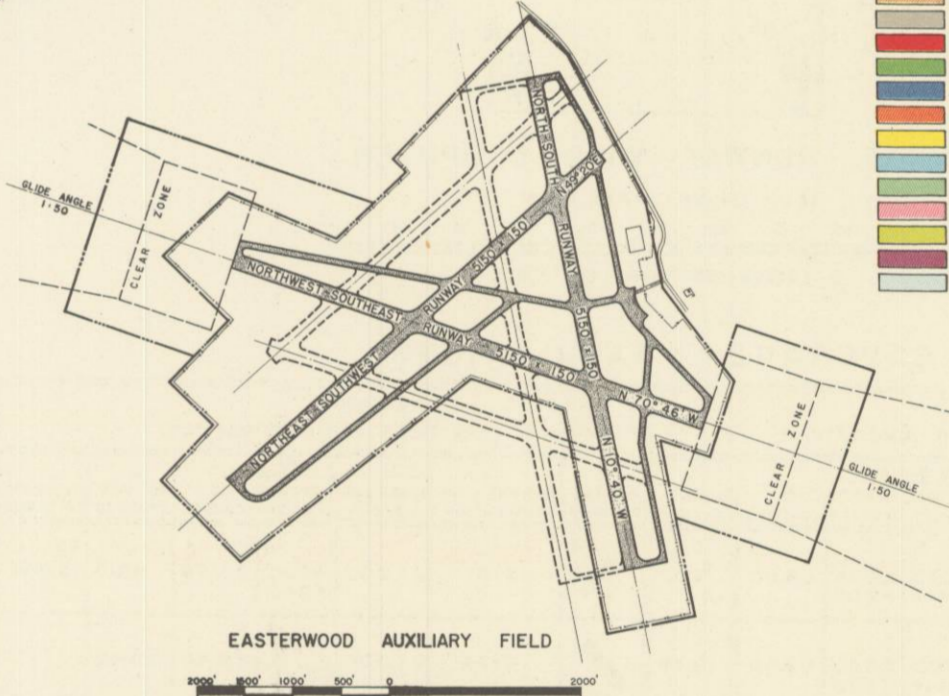
AUXILIARY FIELD T-28



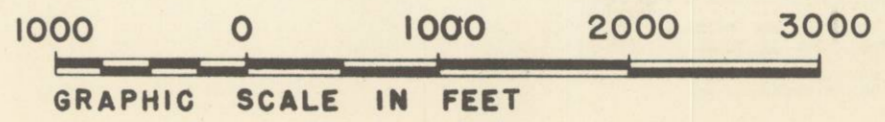
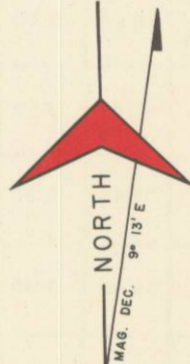
KEY TO INDICATIONS

- AIRFIELD PAVEMENTS**
- EXISTING TO BE REMOVED
  - EXISTING NOT USED
  - EXISTING TO BE USED
  - PROPOSED
  - ULTIMATE DEVELOPMENT
- STRUCTURES**
- EXISTING NOT USABLE
  - EXISTING TEMPORARY
  - EXISTING MOBILIZATION
  - EXISTING PERMANENT
  - PROPOSED
  - ULTIMATE DEVELOPMENT
- ROADS & PARKING**
- EXISTING ROADS NOT USABLE
  - EXISTING ROADS USABLE
  - PROPOSED ROADS
  - ROADS - ULTIMATE DEVELOPMENT
  - EXISTING PARKING
  - PROPOSED PARKING
  - PARKING - ULTIMATE DEVELOPMENT
- OTHER**
- BUILDING RESTRICTION LINE
  - EXISTING PROPERTY LINE
  - PROPOSED PROPERTY LINE
  - PROP. LINE ULTIMATE DEVELOPMENT
  - EXISTING RAILROAD
  - PROPOSED RAILROAD
  - EXISTING FENCE
  - PROPOSED FENCE
  - CONTOURS
  - TOP OF SLOPE
  - TOE OF SLOPE
  - CLIFF
  - EXISTING TREE COVERAGE

- COLOR KEY**
- AIRFIELD PAVEMENTS
  - MAINTENANCE, SUPPLY & ORDNANCE
  - OPERATIONS & COMMUNICATIONS
  - HANGARS
  - ADMINISTRATION & TRAINING
  - AIRMEN HOUSING
  - OFFICERS HOUSING
  - NCO FAMILY HOUSING
  - OFF. FAMILY HOUSING
  - COMMUNITY
  - RECREATION
  - MEDICAL FACILITIES
  - BODY OF WATER



EASTERWOOD AUXILIARY FIELD



AIRFIELD ELEVATION 265 FEET	
REVISIONS	<p><b>BRYAN</b>                  AIR FORCE BASE                  BRYAN TEXAS</p> <p>PRELIMINARY MASTER PLAN</p> <p>MASTER PLANNING DIRECTIVE DATE OF APPROVAL                  BRYAN AFB TEXAS 26 JULY 1951</p>
1. _____	
2. _____	
3. _____	
4. _____	
5. _____	
6. _____	