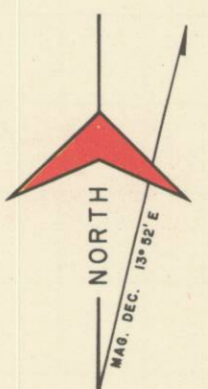
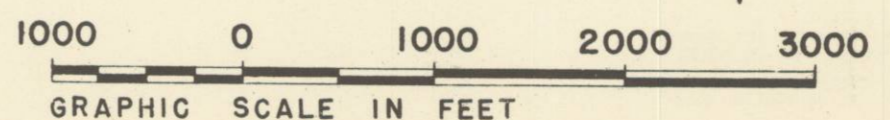
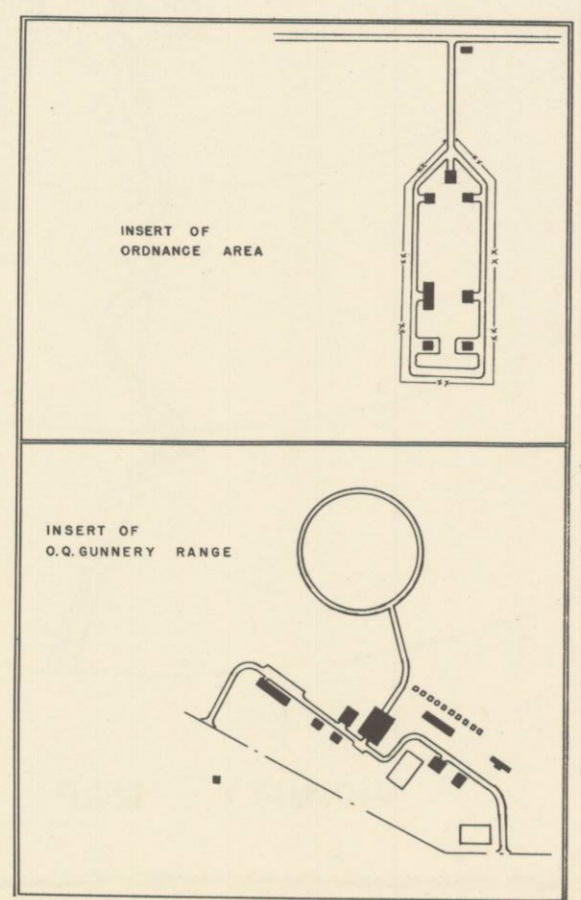
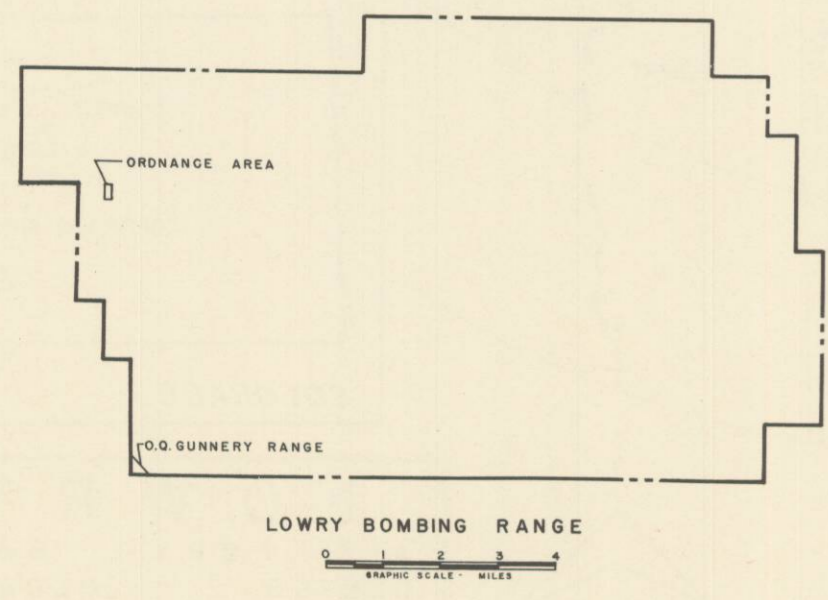


KEY TO INDICATIONS

- AIRFIELD PAVEMENTS**
 - EXISTING TO BE REMOVED
 - EXISTING NOT USED
 - EXISTING TO BE USED
 - PROPOSED
 - ULTIMATE DEVELOPMENT
- STRUCTURES**
 - EXISTING NOT USABLE
 - EXISTING TEMPORARY
 - EXISTING MOBILIZATION
 - EXISTING PERMANENT
 - PROPOSED
 - ULTIMATE DEVELOPMENT
- ROADS & PARKING**
 - EXISTING ROADS NOT USABLE
 - EXISTING ROADS USABLE
 - PROPOSED ROADS
 - ROADS - ULTIMATE DEVELOPMENT
 - EXISTING PARKING
 - PROPOSED PARKING
 - PARKING - ULTIMATE DEVELOPMENT
- OTHER**
 - BUILDING RESTRICTION LINE
 - EXISTING PROPERTY LINE
 - PROPOSED PROPERTY LINE
 - PROP. LINE ULTIMATE DEVELOPMENT
 - EXISTING RAILROAD
 - PROPOSED RAILROAD
 - EXISTING FENCE
 - PROPOSED FENCE
 - CONTOURS
 - TOP OF SLOPE
 - TOE OF SLOPE
 - CLIFF
 - EXISTING TREE COVERAGE

- COLOR KEY**
 - AIRFIELD PAVEMENTS
 - MAINTENANCE, SUPPLY & ORDNANCE
 - OPERATIONS & COMMUNICATIONS
 - HANGARS
 - ADMINISTRATION & TRAINING
 - AIRMEN HOUSING
 - OFFICERS HOUSING
 - NCO FAMILY HOUSING
 - OFF FAMILY HOUSING
 - COMMUNITY HOUSING
 - RECREATION
 - MEDICAL FACILITIES
 - BODY OF WATER



AIRFIELD ELEVATION 5391 FEET	
REVISIONS	LOWRY AIR FORCE BASE DENVER COLORADO PRELIMINARY MASTER PLAN
1	
2	
3	
4	
5	
6	MASTER PLANNING DIRECTIVE DATE OF APPROVAL LOWRY AFB COL. 52-2 16 JUNE 1952