

**KEY TO INDICATIONS**

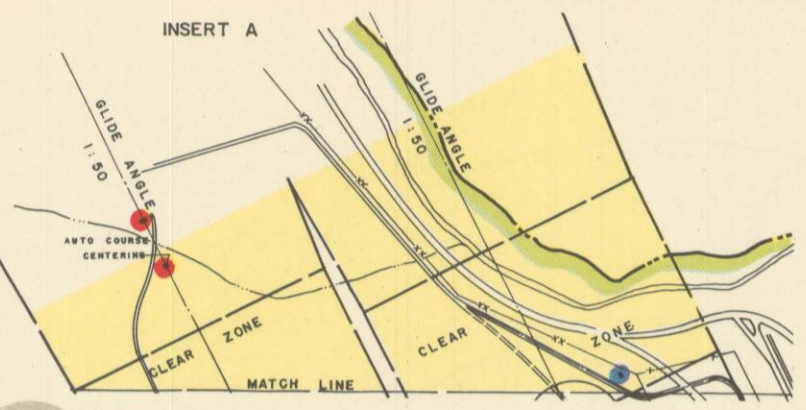
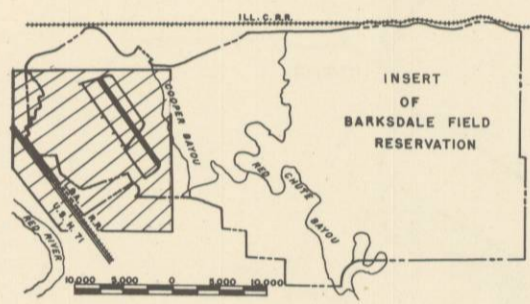
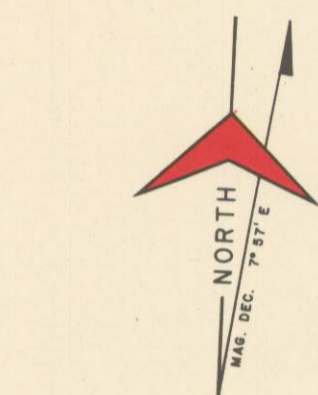
- AIRFIELD PAVEMENTS**
- EXISTING TO BE REMOVED
  - EXISTING NOT USED
  - EXISTING TO BE USED
  - PROPOSED
  - ULTIMATE DEVELOPMENT

- STRUCTURES**
- EXISTING NOT USABLE
  - EXISTING TEMPORARY
  - EXISTING MOBILIZATION
  - EXISTING PERMANENT
  - PROPOSED
  - ULTIMATE DEVELOPMENT

- ROADS & PARKING**
- EXISTING ROADS NOT USABLE
  - EXISTING ROADS USABLE
  - PROPOSED ROADS
  - ROADS - ULTIMATE DEVELOPMENT
  - EXISTING PARKING
  - PROPOSED PARKING
  - PARKING - ULTIMATE DEVELOPMENT

- OTHER**
- BUILDING RESTRICTION LINE
  - EXISTING PROPERTY LINE
  - PROPOSED PROPERTY LINE
  - PROP. LINE ULTIMATE DEVELOPMENT
  - EXISTING RAILROAD
  - PROPOSED RAILROAD
  - EXISTING FENCE
  - PROPOSED FENCE
  - CONTOURS
  - TOP OF SLOPE
  - TOE OF SLOPE
  - CLIFF
  - EXISTING TREE COVERAGE

- COLOR KEY**
- AIRFIELD PAVEMENTS
  - MAINTENANCE, SUPPLY & ORDNANCE
  - OPERATIONS & COMMUNICATIONS
  - HANGARS
  - ADMINISTRATION & TRAINING
  - ARMEN HOUSING
  - OFFICERS HOUSING
  - NCO FAMILY HOUSING
  - OFF. FAMILY HOUSING
  - COMMUNITY
  - RECREATION
  - MEDICAL FACILITIES
  - BODY OF WATER



TRAINING

OFFICERS HOUSING (B.O.G.)

OFFICER FAMILY HOUSING

INSERT OF BARKSDALE FIELD RESERVATION

MEDICAL FACILITIES

OPERATIONS

ADMINISTRATION

COMMUNICATIONS

N.C.O. FAMILY HOUSING

MOTOR POOL

MAINTENANCE & SUPPLY

AIRMEN HOUSING

RECREATION

TRAINING

COMMUNITY

BULK FUEL

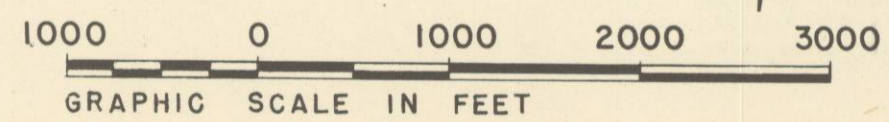
ORDNANCE

COLLECTING DITCH

COOPER'S BAYOU

RECEIVER SITE

WASTE DISPOSAL PLANT APPROX 3000' TO S.W. OF BASE AT RED RIVER NEAR ANDIS ISLAND



AIRFIELD ELEVATION 165 FEET	
REVISIONS	<p><b>BARKSDALE</b></p> <p>AIR FORCE BASE</p> <p>SHREVEPORT LOUISIANA</p> <p>PRELIMINARY MASTER PLAN</p> <p>MASTER PLANNING DIRECTIVE BARKSDALE AFB LA. 52-1</p> <p>DATE OF APPROVAL 3 MAY 1952</p>
1	
2	
3	
4	
5	
6	