

KEY TO INDICATIONS

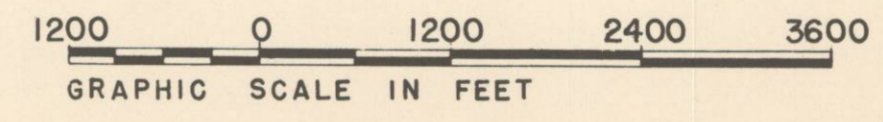
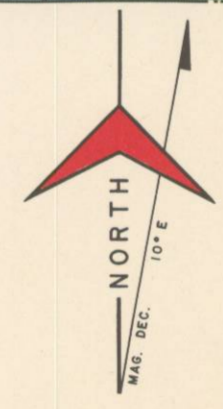
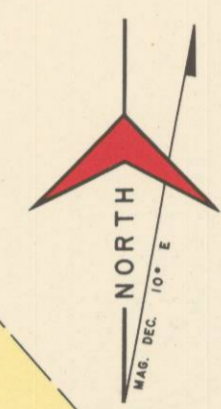
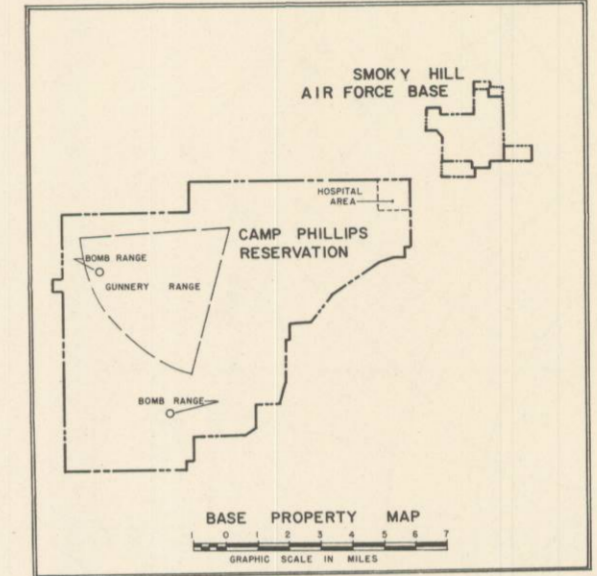
- AIRFIELD PAVEMENTS**
- [Symbol] EXISTING TO BE REMOVED
  - [Symbol] EXISTING NOT USED
  - [Symbol] EXISTING TO BE USED
  - [Symbol] PROPOSED
  - [Symbol] ULTIMATE DEVELOPMENT

- STRUCTURES**
- [Symbol] EXISTING NOT USABLE
  - [Symbol] EXISTING TEMPORARY
  - [Symbol] EXISTING MOBILIZATION
  - [Symbol] EXISTING PERMANENT
  - [Symbol] PROPOSED
  - [Symbol] ULTIMATE DEVELOPMENT

- ROADS & PARKING**
- [Symbol] EXISTING ROADS NOT USABLE
  - [Symbol] EXISTING ROADS USABLE
  - [Symbol] PROPOSED ROADS
  - [Symbol] ROADS - ULTIMATE DEVELOPMENT
  - [Symbol] EXISTING PARKING
  - [Symbol] PROPOSED PARKING
  - [Symbol] PARKING - ULTIMATE DEVELOPMENT

- OTHER**
- [Symbol] BUILDING RESTRICTION LINE
  - [Symbol] EXISTING PROPERTY LINE
  - [Symbol] PROPOSED PROPERTY LINE
  - [Symbol] PROP. LINE ULTIMATE DEVELOPMENT
  - [Symbol] EXISTING RAILROAD
  - [Symbol] PROPOSED RAILROAD
  - [Symbol] EXISTING FENCE
  - [Symbol] PROPOSED FENCE
  - [Symbol] CONTOURS
  - [Symbol] TOP OF SLOPE
  - [Symbol] TOE OF SLOPE
  - [Symbol] CLIFF
  - [Symbol] EXISTING TREE COVERAGE

- COLOR KEY**
- [Color] AIRFIELD PAVEMENTS
  - [Color] MAINTENANCE, SUPPLY & ORDNANCE
  - [Color] OPERATIONS & COMMUNICATIONS
  - [Color] HANGARS
  - [Color] ADMINISTRATION & TRAINING
  - [Color] AIRMEN HOUSING
  - [Color] OFFICERS HOUSING
  - [Color] NCO FAMILY HOUSING
  - [Color] OFF. FAMILY HOUSING
  - [Color] COMMUNITY
  - [Color] RECREATION
  - [Color] MEDICAL FACILITIES
  - [Color] BODY OF WATER



AIRFIELD ELEVATION 1260 FEET	
REVISIONS	<b>SMOKY HILL</b> AIR FORCE BASE SALINA KANSAS PRELIMINARY MASTER PLAN MASTER PLANNING DIRECTIVE DATE OF APPROVAL SMOKY HILL AFB KAN. 52-1 7 DEC. 1951
1 _____	
2 _____	
3 _____	
4 _____	
5 _____	
6 _____	